



Controle van de dierziektesituatie

Code: **EXCD-01** Versie: 1.0.8

Ingangsdatum: 14-06-2023

Eigenaar: NVWA O&O, team Export

Versie	Datum	Wijziging ten opzichte van vorige versie
1.0.6	01-08-2022	De instructie is geactualiseerd.
1.0.7	28-10-2022	De instructie is aangevuld met een link naar de dierziektevrije status van EU-lidstaten.
1.0.8	13-06-2023	De link naar de 'Lijst van dierziekten die niet in Nederland voorkomen' is toegevoegd.

In veel instructies bestemd voor derde landen wordt aangegeven dat in bepaalde gevallen de dierziektesituatie moet worden gecontroleerd. Ook komt het voor dat gecontroleerd moet worden of er bedrijven geblokkeerd zijn vanwege een dierziekte of incident.

In deze instructie is aangegeven waar deze informatie is te vinden.

Als bijlage 1 is een plattegrond opgenomen waarop de beperkingsgebieden zijn vermeld waar zich uitbraken van HPAI en LPAI hebben voorgedaan. Ook zijn de begin- en einddata vermeld. Het gaat om de uitbraken eind 2020 / begin 2021.

Een lijst met uitbraken met de nieuwe variant vogelgriep H5N1 sinds oktober 2021 is te vinden in de TMDL-01 en op de website van de rijksoverheid via de volgende link:

<https://www.rijksoverheid.nl/onderwerpen/vogelgriep/besmettingen-vogelgriep-bij-bedrijven>.

Als bijlage 2 is een kaart opgenomen met de Animal Health Municipalities (AHM's) ten behoeve van de regionalisatieafspraken met Japan.

Controle van:	Bron:	URL:
Lijst aangifteplichtige dierziekten	NVWA	https://www.nvwa.nl/onderwerpen/dierziekten/lijt-aangifteplichtige-dierziekten
Aangifteplichtige dierziekten in de EU	ec.europa.eu	https://ec.europa.eu/food/animals/animal-diseases/animal-disease-information-system-adis_en (Tip: naar beneden scrollen tot 'Animal disease information' > link 'summary of the number of outbreaks and the date of the last outbreak notified to the European Union' openen en/of jaartal onder 'Overviews of animal disease info from previous years' openen)
Lijst van dierziekten die niet in Nederland voorkomen	NVWA	https://www.nvwa.nl/onderwerpen/dierziekten/documenten/dier/dierenwelzijn/welzijn/publicaties/lijt-van-dierziekten-die-niet-in-nederland-voorkomen
Officieel erkende dierziektevrije landen	WOAH	https://www.woah.org/en/what-we-do/animal-health-and-welfare/official-disease-status/
dierziektevrije status EU-lidstaten	EU	https://food.ec.europa.eu/animals/animal-diseases/surveillance-eradication-programmes-and-disease-free-status_en#:~:text=Links%20to%20the%20internet%2Dbased%20information%20pages%20of%20the%20Member%20States%3A
Meldingplichtige dierziekten, alle landen	WOAH	https://wahis.woah.org/#/home (Tip: gebruik 'Analytics' > 'Disease situation' > filter invullen)

Controle van de dierziektesituatie

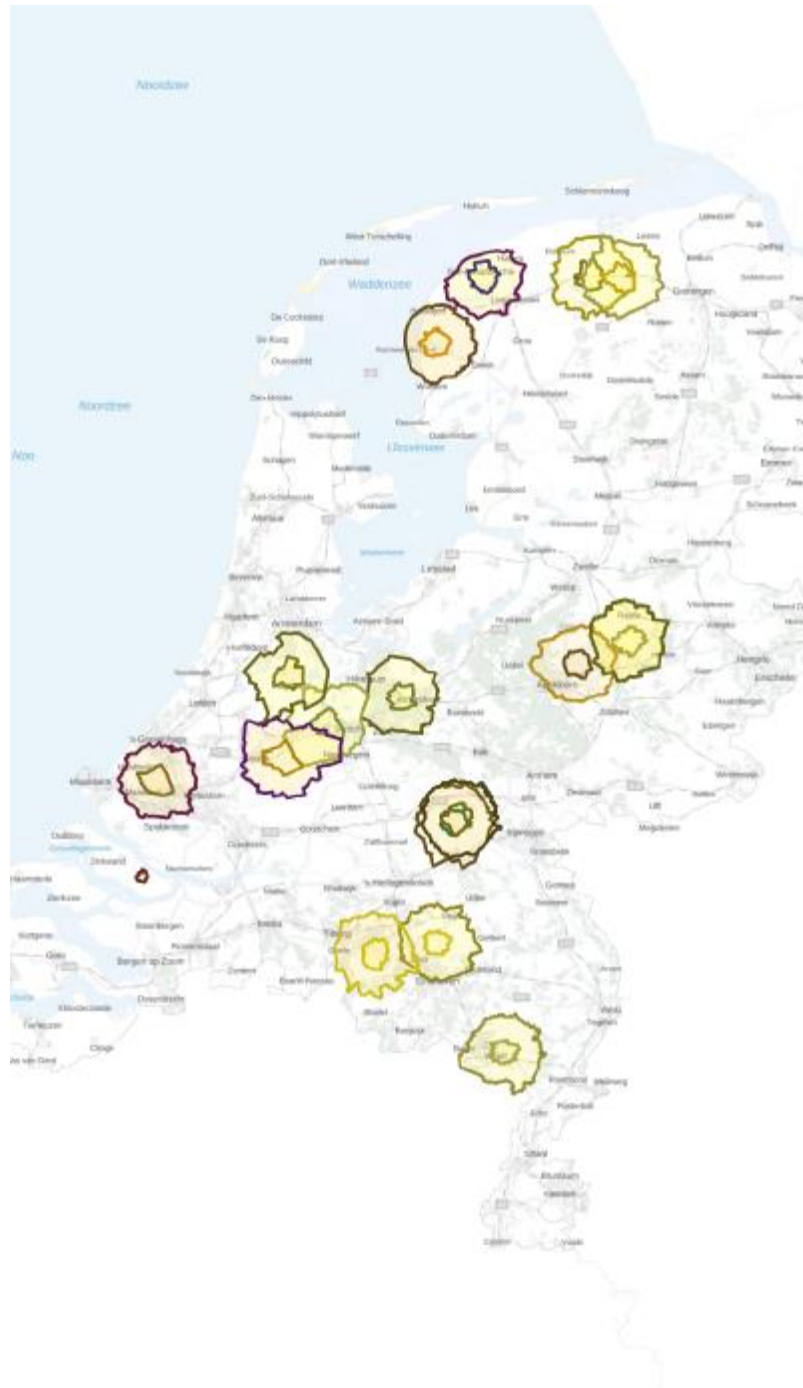
Code: **EXCD-01**

Versie: 1.0.8

Ingangsdatum: 14-06-2023

Meldingsplichtige dierziekten, alle landen, wekelijkse rapporten	WOAH	https://wahis.woah.org/#/home (Tip: gebruik 'Analytics' > 'Quantitative data' > filter invullen)
Tijdelijke Maatregelen, landenlijst derde landen (TMDL-01)	NVWA-internet	https://www.nvwa.nl/onderwerpen/export-dieren-dierlijke-producten/documenten/export/veterinair/ks-documenten/werkvoorschriften-dierziekten/tmdl-01
Geblokkeerde bedrijven:	Bron:	URL:
- Geblokkeerde pluimveebedrijven (Fipronil)	NVWA-intranet *	http://www.vwaintranet.nl/xmlpages/page/home/dossier/directie-handhaven-divisie-regie-en-expertise/afdeling-incident-en-crisisbeheersing-icb/dierziektebestrijding-nvic
- Lijst geblokkeerde bedrijven gesorteerd op UBN	NVWA-intranet *	http://www.vwaintranet.nl/xmlpages/page/home/dossier/directie-handhaven-divisie-regie-en-expertise/afdeling-incident-en-crisisbeheersing-icb/dierziektebestrijding-nvic
- Lijst geblokkeerde bedrijven gesorteerd op datum van melding	NVWA-intranet *	http://www.vwaintranet.nl/xmlpages/page/home/dossier/directie-handhaven-divisie-regie-en-expertise/afdeling-incident-en-crisisbeheersing-icb/dierziektebestrijding-nvic
- Lijst besmette bedrijven afgelopen 5 jaar	NVWA-intranet *	http://www.vwaintranet.nl/xmlpages/page/home/dossier/directie-handhaven-divisie-regie-en-expertise/afdeling-incident-en-crisisbeheersing-icb/dierziektebestrijding-nvic
- Risicolanden en tweede R&O	NVWA-intranet *	https://www.nvwa.nl/onderwerpen/reinigen-en-ontsmetten-van-vervoer-en-transportmiddelen/risicolanden-eu-en-tweede-r-o
Diversen:		
Draaiboeken dierziekten	NVWA-intranet *	http://www.vwaintranet.nl/xmlpages/page/home/dossier/directie-handhaven-divisie-regie-en-expertise/afdeling-incident-en-crisisbeheersing-icb/dierziektebestrijding-nvic
Pre-export isolatie (HORQU-01)	NVWA-internet	https://www.nvwa.nl/documenten/export/veterinair/ks-documenten/werkvoorschriften-dierziekten/k-lv-horqu-01
Nieuwsberichten van Ministerie van Landbouw, Natuur en Voedselkwaliteit	Ministerie van Landbouw, Natuur en Voedselkwaliteit	https://www.rijksoverheid.nl/ministeries/ministerie-van-landbouw-natuur-en-voedselkwaliteit/nieuws
Werkt een link niet?	Meld dit via export@nvwa.nl	
Heeft u een aanvulling?	Meld dit via export@nvwa.nl	

Bijlage 1: Overzicht met daarin de gebieden in Nederland waar HPAI en LPAI is uitgebroken met daarbij de begin- en einddata. Het gaat over de HPAI- en LPAI-uitbraken eind 2020 / begin 2021.



Controle van de dierziektesituatie

Code: **EXCD-01**

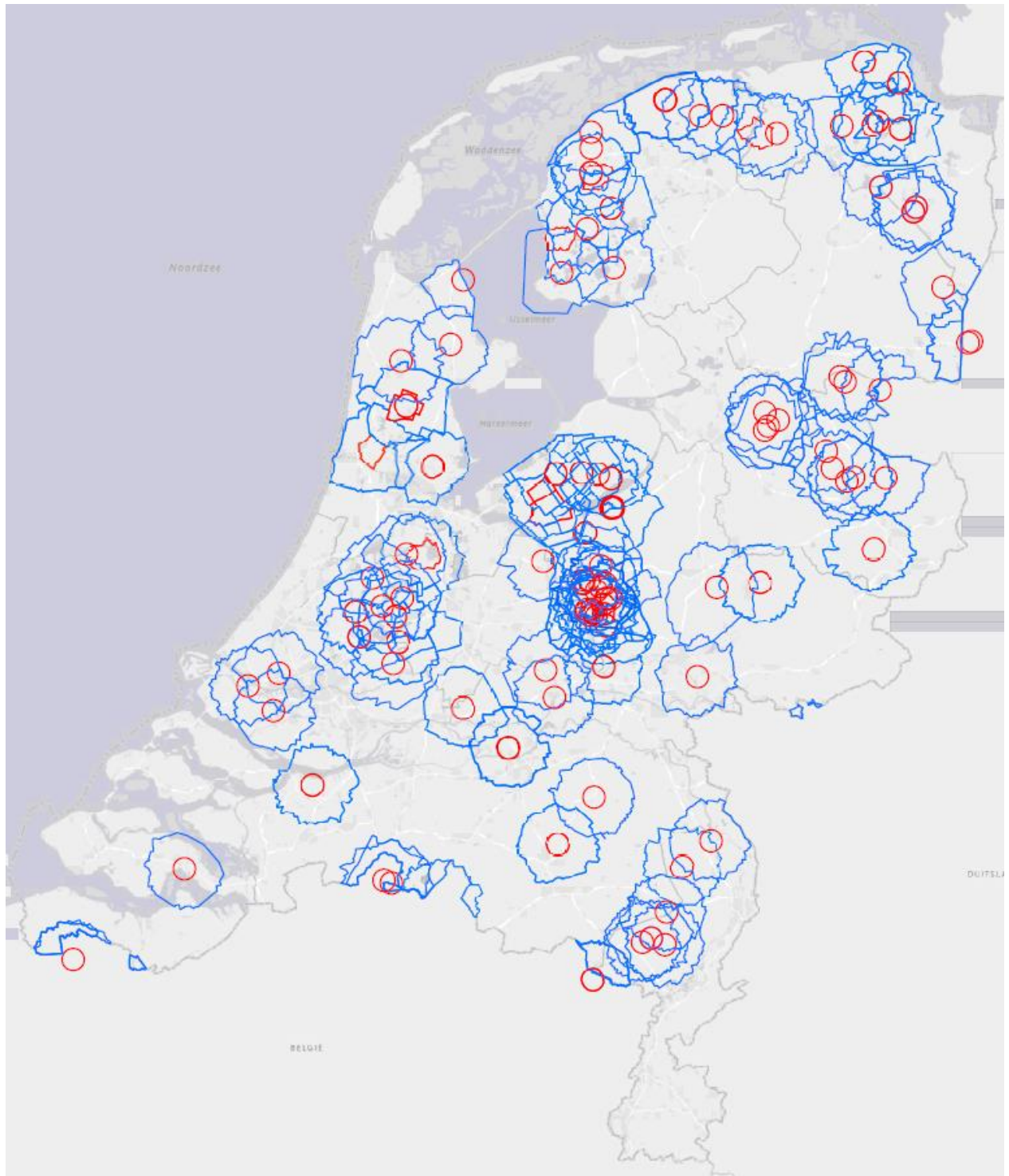
Versie: 1.0.8

Ingangsdatum: 14-06-2023

begindatum en einddatum:

HPAI-uitbraak:	begindatum	einddatum
ALTFORST (GE)	29-10-2020	29-11-2020
PUIFLIJK (GE)	05-11-2020	06-12-2020
LUTJEGAST (GR)	10-11-2020	11-12-2020
TERWOLDE (GE)	13-11-2020	13-12-2020
WITMARSUM (FR)	21-11-2020	22-12-2020
HEKENDORP (UT)	22-11-2020	24-12-2020
MIJDRECHT (UT)	27-11-2020	30-12-2020
MAASLAND (ZH)	05-12-2020	04-01-2021
SINT ANNAPAROCHIE (FR)	07-12-2020	07-01-2021
BUITENPOST (FR)	14-12-2020	14-01-2021
MOERGESTEL (NB)	05-01-2021	06-02-2021
SINT OEDENRODE (NB)	20-02-2021	23-03-2021
Weert (LB)	21-05-2021	22-06-2021
Vleuten (UT)	10-06-2021	13-07-2021
Heeten (OV)	23-08-2021	23-09-2021
LPAI-uitbraak:	begindatum	einddatum
DEN BOMMEL (ZH)	10-12-2020	01-01-2021

Bijlage 2: Overzicht met daarin de in totaal 126 ingestelde beperkingsgebieden met daarbij de begin- en einddata. Het gaat om beperkingsgebieden ten gevolge van HPAI-uitbraken met de nieuwe variant vogelgriep H5N1 sinds oktober 2021 tot en met maart 2023 bij 24 kleinschalige houderijen, 89 pluimveebedrijven en 13 HPAI-uitbraken in het buitenland.



Plattegrond met de in totaal 126 beperkingsgebieden ten gevolge van HPAI-uitbraken.

Controle van de dierziektesituatieCode: **EXCD-01**

Versie: 1.0.8

Ingangsdatum: 14-06-2023

Begindatum en einddatum:

	HPAI-uitbraak:	begindatum	einddatum
1.	Zeewolde (1)	25-10-2021	27-11-2021
2.	Grootschermer	29-10-2021	30-11-2021
3.	Assendelft (kleinschalige houderij)	30-10-2021	03-12-2021
4.	Parrega (kleinschalige houderij)	01-11-2021	07-12-2021
5.	Zeewolde (2)	03-11-2021	05-12-2021
6.	Zeewolde (3)	05-11-2021	07-12-2021
7.	Lutjegast	07-11-2021	10-12-2021
8.	Tzum (1)	13-11-2021	16-12-2021
9.	Vinkeveen	21-11-2021	23-12-2021
10.	Weelde (België)	08-12-2021	07-01-2022
11.	Den Ham (OV)	17-12-2021	18-01-2022
12.	Ysselsteyn	21-12-2021	21-01-2022
13.	Blija (1)	04-01-2022	05-02-2022
14.	Bentelo	04-01-2022	05-02-2022
15.	Bocholt (België) (1) (kleinschalige houderij)	07-01-2022	06-02-2022
16.	Nieuwerbrug (kleinschalige houderij)	14-01-2022	14-02-2022
17.	Lelystad	22-01-2022	23-02-2022
18.	Grootschermer	22-01-2022	24-02-2022
19.	Willemstad	23-01-2022	24-02-2022
20.	Ede	24-01-2022	25-02-2022
21.	Biddinghuizen (1)	30-01-2022	03-03-2022
22.	Vuren	01-02-2022	04-03-2022
23.	Zeewolde (4)	01-02-2022	07-03-2022
24.	Hierden (1)	02-02-2022	06-03-2022
25.	Hierden (2)	04-02-2022	08-03-2022
26.	Hierden (3) (kleinschalige houderij)	07-02-2022	10-03-2022
27.	Eefde	08-02-2022	12-03-2022
28.	Woltersum (1)	14-02-2022	18-03-2022
29.	Putten	15-02-2022	20-03-2022
30.	Uithuizen	20-02-2022	23-03-2022
31.	Woltersum (2)	24-02-2022	28-03-2022
32.	Scharnegoutum (kleinschalige houderij)	25-02-2022	29-03-2022
33.	Hellum	27-02-2022	01-04-2022
34.	Losdorp	28-02-2022	01-04-2022
35.	Wageningen	01-03-2022	02-04-2022
36.	Son	01-03-2022	02-04-2022
37.	Hedel	03-03-2022	04-04-2022
38.	Hekendorp	05-03-2022	08-04-2022
39.	Lunteren (1)	10-03-2022	11-04-2022
40.	Lunteren (2) (kleinschalige houderij)	18-03-2022	18-04-2022
41.	Lunteren (3)	12-04-2022	04-06-2022
42.	Barneveld	15-04-2022	04-06-2022
43.	Voorthuizen	19-04-2022	04-06-2022
44.	Lunteren (4)	19-04-2022	04-06-2022
45.	Lunteren (5)	19-04-2022	04-06-2022
46.	Lunteren (6)	20-04-2022	04-06-2022
47.	Lunteren (7)	22-04-2022	04-06-2022
48.	Terschuur	24-04-2022	04-06-2022
49.	Barneveld	24-04-2022	04-06-2022
50.	Lunteren (8)	28-04-2022	04-06-2022
51.	Lunteren (9)	02-05-2022	04-06-2022
52.	Boskoop (kleinschalige houderij)	19-05-2022	19-06-2022
53.	Hierden (4)	07-06-2022	13-07-2022
54.	Hierden (5)	10-06-2022	13-07-2022
55.	Hierden (6)	10-06-2022	13-07-2022

Controle van de dierziektesituatie

Code: **EXCD-01**

Versie: 1.0.8

Ingangsdatum: 14-06-2023

56.	Tzum (2)		16-06-2022	18-07-2022
57.	Biddinghuizen (2)		17-06-2022	19-07-2022
58.	Watergang (kleinschalige houderij)		05-07-2022	05-08-2022
59.	Minnertsga		26-07-2022	28-08-2022
60.	Dalfsen (1)		27-07-2022	29-08-2022
61.	Dalfsen (2)		31-07-2022	01-09-2022
62.	Dalfsen (3)		02-08-2022	03-09-2022
63.	Lunteren (10)		14-08-2022	14-09-2022
64.	Schore		15-08-2022	17-09-2022
65.	Maurik		17-08-2022	19-09-2022
66.	Vlaardingen		17-08-2022	17-09-2022
67.	Lunteren (11)		18-08-2022	19-09-2022
68.	Abbekerk (kleinschalige houderij)		23-08-2022	24-09-2022
69.	Spijkenisse (kleinschalige houderij)		25-08-2022	25-09-2022
70.	Ter Aar (kleinschalige houderij)		27-08-2022	27-09-2022
71.	Bunschoten-Spakenburg (kleinschalige houderij)		01-09-2022	02-10-2022
72.	Blija (2)		01-09-2022	04-10-2022
73.	Barneveld (3)		02-09-2022	03-10-2022
74.	Hebelermeer (Duitsland)		02-09-2022	02-10-2022
75.	Ried		02-09-2022	04-10-2022
76.	Wieringerwerf (kleinschalige houderij)		05-09-2022	08-10-2022
77.	Laar (Duitsland)		06-09-2022	08-10-2022
78.	Barneveld (4)		06-09-2022	07-10-2022
79.	De Krim		08-09-2022	10-10-2022
80.	Twist (Duitsland)		09-09-2022	13-10-2022
81.	Zuid-Scharwoude (kleinschalige houderij)		14-09-2022	17-10-2022
82.	Daarle (kleinschalige houderij)		15-09-2022	17-10-2022
83.	Vriezenveen (1) (kleinschalige houderij)		15-09-2022	17-10-2022
84.	Tjerkgaast		16-09-2022	18-10-2022
85.	Vriezenveen (2) (kleinschalige houderij)		16-09-2022	17-10-2022
86.	Schuinesloot		18-09-2022	19-10-2022
87.	Oldekerk		18-09-2022	20-10-2022
88.	Sint-Laureins (België) (1)		21-09-2022	31-10-2022
89.	Bocholt (België) (2) (kleinschalige houderij)		21-09-2022	24-10-2022
90.	Geesteren (Ov.) (kleinschalige houderij)		21-09-2022	24-10-2022
91.	Nieuw-Weerdinge		26-09-2022	29-10-2022
92.	Sint-Laureins (België) (2)		28-09-2022	31-10-2022
93.	Wildervank (1)		29-09-2022	31-10-2022
94.	Zuidwolde (Gr.)		29-09-2022	31-10-2022
95.	Sint-Laureins (België) (3)		01-10-2022	01-11-2022
96.	Klarenbeek		02-10-2022	03-11-2022
97.	Kiel-Windeweer		04-10-2022	04-11-2022
98.	Wildervank (2)		05-10-2022	06-11-2022
99.	Wouterswoude (kleinschalige houderij)		07-10-2022	06-11-2022
100.	Tiel (kleinschalige houderij)		07-10-2022	08-11-2022
101.	Wildervank (3)		07-10-2022	08-11-2022
102.	Waddinxveen		09-10-2022	10-11-2022
103.	Bodegraven		11-10-2022	12-11-2022
104.	Nieuwleusen		13-10-2022	14-11-2022
105.	Blija (3)		14-10-2022	15-11-2022
106.	Ospel (1)		16-10-2022	16-11-2022
107.	Heythuysen		20-10-2022	24-11-2022
108.	Evergem (België)		20-10-2022	19-11-2022

Controle van de dierziektesituatie

Code: **EXCD-01**

Versie: 1.0.8

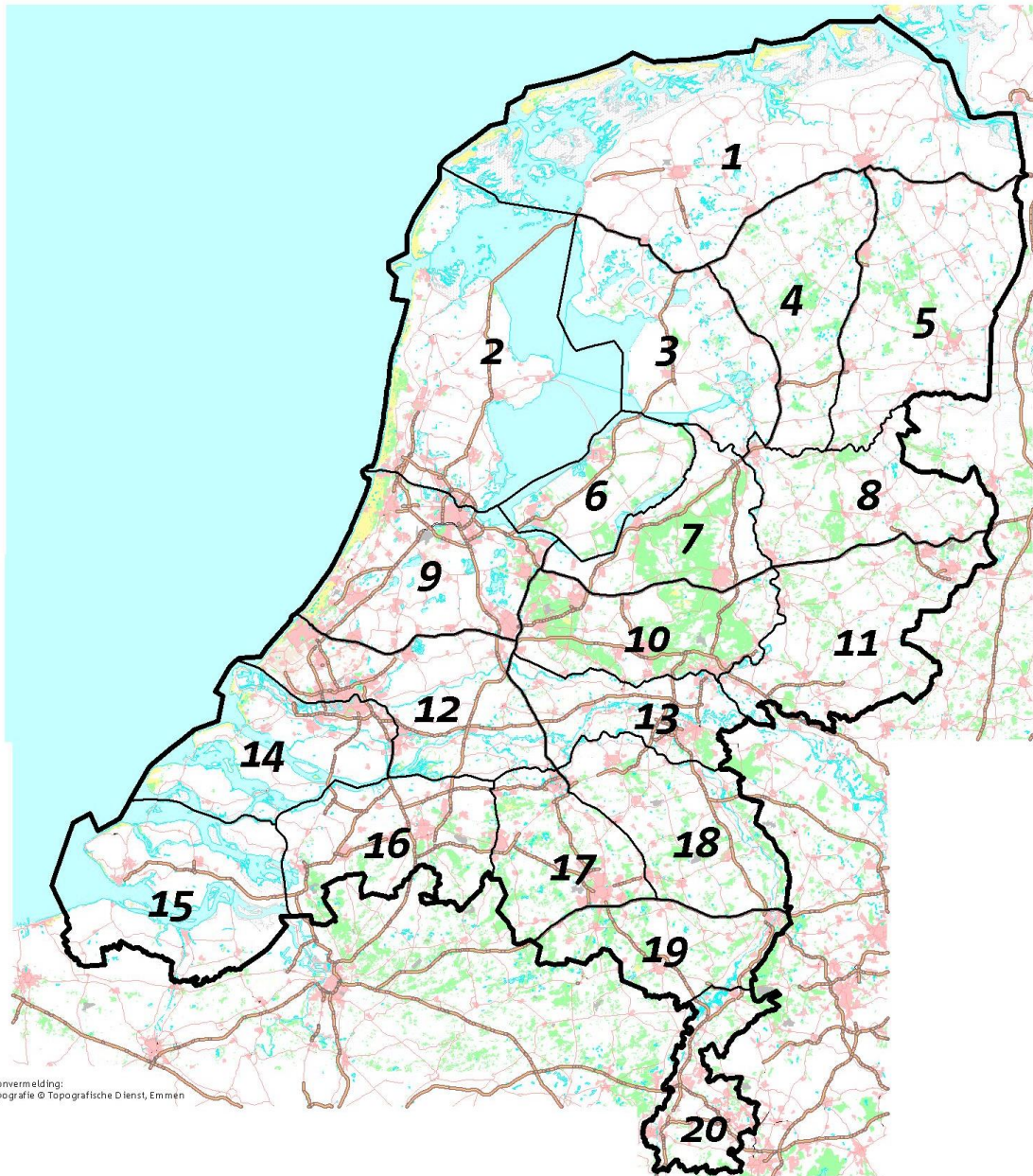
Ingangsdatum: 14-06-2023

109.	Lunteren (12)	21-10-2022	21-11-2022
110.	Hedel (2)	22-10-2022	24-11-2022
111.	Minderhout (België)	24-10-2022	23-11-2022
112.	Neerkant	27-10-2022	28-11-2022
113.	Hoogstraten (België)	28-10-2022	28-11-2022
114.	Oudwoude	30-10-2022	01-12-2022
115.	Ospel (2)	01-11-2022	02-12-2022
116.	Rees (Duitsland)	04-11-2022	05-12-2022
117.	Uden	09-11-2022	11-12-2022
118.	Zegveld (kleinschalige houderij)	10-11-2022	12-12-2022
119.	Oostrum	19-11-2022	23-12-2022
120.	Stolwijk	20-11-2022	23-12-2022
121.	Koudum	21-11-2022	24-12-2022
122.	Mijdrecht (kleinschalige houderij)	21-12-2022	21-01-2023
123.	Loo	16-01-2023	19-02-2023
124.	Abbeha	25-01-2023	26-02-2023
125.	Nijkerk	26-01-2023	27-02-2023
126.	Rozenburg (ZH) (kleinschalige houderij)	13-02-2023	16-03-2023

Voor een actuele stand van zaken, zie ook:

<https://www.rijksoverheid.nl/onderwerpen/vogelgriep/besmettingen-vogelgriep-bij-bedrijven>.

Bijlage 3: Animal Health Municipalities (AHM's) ten behoeve van de regionalisatieafspraken met Japan.



Detail of each municipalities

Compartment 1

1. From the Eierlandse Gat, following the provincial border of Friesland (via the Wadden Islands: Vlieland, Terschelling, Ameland, Schiermonnikoog) in northern direction, becoming the province of Groningen (via the Wadden Islands: Rottumerplaat Rottumeroog) until the Westereems.
2. From the Westereems following the water in southern direction becoming the Wadden Sea, becoming the Eems, becoming the Dollard until the country boundary between the Netherlands and Germany.
3. The country boundary going in southerly direction until the A7 at exit 49 Nieuwerschans.
4. Following the A7 in western direction until the junction Europaplein N28/N7.
5. Following the N28/N7 in north western direction becoming the A7 until the N7.
6. Following the N7 in a northwesterly direction until the A7.
7. Following the A7 in western direction until the junction Zurich.
8. Following the Waddensee from the junction Zurich in western direction until the Eierlandse Gat.

Compartment 2

1. Starting at the Eierlandse Gat, following the provincial border of North Holland via the IJsselmeer, becoming the Markermeer, becoming the IJ-meer, becoming the IJ, becoming the Noordzeekanaal, becoming the Noordzeebuitenkanaal until the Buitenhaven of IJmuiden
2. From the Buitenhaven of IJmuiden following the coastline northward along the west coast of Noorderhaaks and the west coast of Texel until the Eierlandse Gat.

Compartment 3

1. From junction Zurich (Friesland) following the A7 in eastern direction becoming the N7 at Sneek, becoming the A7 until the junction of the A7 with the A32, junction Heerenveen.
2. The A32 following in south eastern direction becoming the A28 until junction 21 Ommen.
3. From exit 21 Ommen following the river Vecht in the northern direction until the river Zwarte Water.
4. Following the river Zwarte Water in southern direction until the Zwolle-IJssel kanaal.
5. Following the Zwolle-IJssel kanaal in a south westerly direction until the river IJssel.
6. Following the river IJssel in north western direction until the Ketelmeer.
7. Following the Ketelmeer in western direction becoming in the IJsselmeer
8. From the IJ-meer, following the provincial border of Flevoland in northern direction becoming the province of Friesland until the junction Zurich (Friesland), the A7.

Compartment 4

1. Following from the A7 junction Heerenveen in a north easterly direction until the junction of the A7 with the A28, junction Julianaplein.
2. Following the A28 south bound becoming the N48 until the river Vecht.
3. Following the river Vecht until the west until Exit 21 Ommen on the A28.
4. Following the A28 exit number 21 Ommen in a northerly direction becoming the A32 junction of the A7 Heerenveen.

Compartment 5

1. Following from Node Julianaplein the N28/N7 in an easterly direction until the junction of the A7 N28/N7, junction Europa Plein.
2. Following the A7 eastward until the border with Germany (at exit 49 Nieuwerschans).
3. Following the country borders with Germany in southerly direction until the River Vecht.
4. Following the River Vecht westward until the N48.
5. Following the N48 in northern direction becoming the A28 until the junction N28/N7 Julianaplein.

Compartment 6

1. From the Ketelbrug, at exit 12 Swifterbant, following the Ketelmeer eastwards, becoming the Vossemeer, becoming Drontermeer, becoming the Veluwe, becoming the Wolderwijd, becoming the Nuldernauw, becoming the Nijkerkernauw, becoming the Eemmeer, becoming the Gooimeer, becoming the IJ-meer, becoming the Markermeer, until the Ketelbrug until exit 12 Swifterbant.

Compartment 7

1. From the junction of the A27 with the Eemmeer, following the Eemmeer eastward, becoming the Nijkerkernauw, becoming the Nuldernauw, becoming the Wolderwijd, becoming the Veluwe, becoming the Drontermeer becoming the Vossemeer until the river IJssel.
2. Following the river IJssel in southern direction until the junction with the A1 with the river IJssel, near Deventer (near the exit 23 Deventer).
3. Following the A1 westward until the junction Eemnes of the A1 with the A27.
4. Following the A27 northward until the junction of the A27 with the Eemmeer.

Compartment 8

1. From the crossing of the river IJssel and the Zwolle-IJsselkanaal, following the Zwolle-IJsselkanaal northward

until the river Zwarte Water.

2. Following the Zwarte Water River northward until the river Vecht.
3. Following the river Vecht eastward becoming the Vecht until the country border between the Netherlands and Germany.
4. Following the country border between the Netherlands and Germany southward until the A1 (De Lutte).
5. Following the A1 eastward until the junction with the A1 with the river IJssel near Deventer (near the exit 23 Deventer).
6. Following the the river IJssel northward until the junction with the Zwolle-IJssel kanaal.

Compartment 9

1. From the Buitenhaven at IJmuiden, following the Noorderbuitenkanaal eastward becoming the Noordzeekanaal, becoming the IJ, becoming the IJ-lake, becoming the Gooimeer until the junction of the Gooimeer with the A27 (near the town of Huizen)
2. Following the A27 southbound until the junction of the A27 with the A12, junction Lunetten.
3. Following the the A12 westward until the Benoordenhoutseweg.
4. Following the Benoordenhoutseweg northward until the Van Alkemadeaan.
5. Following the Alkemadeaan westward becoming the Zwolsestraat until the coast of Scheveningen.
6. Following the coast of Scheveningen northward until the Buitenhaven in IJmuiden.

Compartment 10

1. Following the A1 at the junction of the A27 and the A1 (Junction Eemnes) eastward until the junction A1 with the river IJssel near Deventer (near the exit 23 Deventer).
2. Following the river IJssel southward until the junction of the river IJssel and the Rijn river.
3. Following the river Rhine westward becoming the Nederrijn until the Amsterdam-Rijnkanaal.
4. Following the Amsterdam-Rijnkanaal northwestern direction until exit 29 (Houten) of the A27.
5. Following the A27 exit 29 (Houten) northward until the A1 junction Eemnes.

Compartment 11

1. Following the A1 eastward from the junction of the A1 and the river IJssel (Deventer), becoming the A35/A1 (junction Azelo), becoming the A1 (Junction Buren) until the border with Germany at the location of the town De Lutte.
2. Following the border between the Netherlands and Germany southward and then westward, until the Rijn river (near the town Spijk).
3. Following the river Rijn westward, becoming the Bijlandskanaal, becoming the Pannerdenskanaal, becoming the Nederrijn river, becoming the IJssel river until the junction of the IJssel river with the A1 (at Deventer).

Compartment 12

1. Following the Zwolsestraat eastward from the coast of Scheveningen, becoming the Van Alkemadeaan until the Benoordenhoutseweg.
2. Following the Benoordenhoutseweg southward until the A12.
3. Following the A12 eastward until the junction of the A12 with the A27, Lunetten.
4. Following the A27 southward until the junction of the A27 with the A2 at junction Everdingen.
5. Following the A2 southward until the junction of the A2 with the River Maas.
6. Following the river Maas westward, becoming the Bergsche Maas, becoming the Amer river until the A16.
7. Following the A16 northward until the Drechttunnel.
8. From the Drechttunnel, following the river Oude Maas northward until the river De Noord.
9. Following the river De Noord until the river Nieuwe Maas.
10. Following the Nieuwe Maas river westward, becoming the Nieuwe Waterweg until the coast from the Hoek van Holland.
11. From the Hoek van Holland, following the coastline northward until the coast of Scheveningen.

Compartment 13

1. From the junction of the A27, exit 29 Houten, and the Amsterdam-Rijnkanaal, following the Amsterdam-Rijnkanaal southward until the river Rhine.
2. Following the river Nederrijn eastward, becoming the river Rijn, becoming the Pannerdenskanaal, becoming Bijlandskanaal until the border between the Netherlands and Germany.
3. Following the border between the Netherlands and Germany southward until the Zwarteweg (N843) in Milsbeek.
4. Following the Zwarteweg (N843) southward until the main road (N271).
5. Following the main road (N271) northward until the Witteweg.
6. Following the Witteweg southward until the Mookerplas.
7. Following the Mookerplas northward until the river Maas.
8. Following the river Maas westward until the A2.
9. Following the A2 northward until junction Everdingen.
10. From junction Everdingen, following the A27 northward until exit 29 Houten of the A27.

Compartment 14

1. From the Hoek of Holland Following the river Nieuwe Waterweg eastward, becoming the river De Scheur, becoming the river Nieuwe Maas until the river De Noord.

2. Following the river De Noord southwards until the river Oude Maas.
3. Following the river Oude Maas southwestward until the Drecht tunnel.
4. From the Drechtunnel following the A16 southbound until the river Hollandsch Diep.
5. Following the river Hollandsch Diep westward, becoming the river Krammer until the Schelde-Rijnkanaal.
6. Following the Schelde-Rijnkanaal southbound until the Zeelandweg West (N257) (Slaakdam)
7. Following the Zeelandweg West (N257) westward until the Krabbenbeek (Water).
8. Following the Krabbenbeek (water) westward, becoming the river Mastgat, becoming the river Keeten, becoming the Oosterschelde, becoming the Westgast until the Noordzee.
9. From the Noordzee, following the coastline northward to Schouwen Duiveland, Goeree Overflakkee and Voorne Putten until the coast of Hoek van Holland (the New Waterway).

Compartment 15

1. (South 7, the Walcheren Islands, Noord en Zuid Beveland and Zeeuws Vlaanderen including the Delta Expo)
2. From the coast of Westkapelle following the coast of Walcheren via the Delta Expo, until the Roompot.
3. Following the Roompot eastward becoming the Oosterschelde and the Schelde-Rijnkanaal.
4. Following the Schelde-Rijnkanaal southward until the border between the Netherlands and Belgium.
5. Following the border between the Netherlands and Belgium westward until the coast of Westkapelle.

Compartment 16

1. From the Moerdijk Bridge following the river Amer eastward becoming the Bergsche Maas until the Sluisweg (Waalwijk)
2. Following the Sluisweg (Waalwijk) southward until the Biesbosweg.
3. Following the Biesbosweg westward, becoming the Midden Brabantweg (N261), becoming the A261, becoming the Midden Brabantweg, becoming the Ringbaan West (Tilburg), becoming the Blaakweg (N283), becoming the Turnhoutsebaan (N283) becoming the Poppelseweg (N283) until the border between the Netherlands and Belgium.
4. Following the border between the Netherlands and Belgium westward until the Schelde-Rijnkanaal.
5. Following the Schelde-Rijnkanaal northward until the river Krammer.
6. Following the river Krammer northeastward, becoming the Volkerak, becoming the Hollandsche Diep until the junction of the Hollandsche Diep with the A16, the Moerdijk Brug.

Compartment 17

1. From the intersection of the Sluisweg (Waalwijk) and the river Bergsche Maas, following the river Bergsche Maas eastward, becoming the Maas until the A2 (near Junction Empel).
2. Following the A2 southward until the river Willemsvaart Zuid (Exit 21 Veghel of A2)
3. Following the river Willemsvaart Zuid southeastward until the A67 (exit 35 Someren of the A67).
4. Following the A67 westward until the border between the Netherlands and Belgium.
5. Following the border between the Netherlands and Belgium westward until the Poppelseweg (N283).
6. Following the Poppelseweg (N283) northward, becoming the Turnhoutsebaan (N283), becoming the Blaakweg (N283), becoming the Ringbaan West (Tilburg), becoming the Midden Brabantweg, becoming the A261, becoming the Midden Brabantweg (N261) becoming the Biesbosweg (Waalwijk) until the Sluisweg.
7. Following the Sluisweg northward until the bridge over the river Bergsche Maas.

Compartment 18

1. From the junction of the A2 with the river Maas at Den Bosch, following the Maas river eastward until the Mookerplas.
2. Following the Mookerplas eastward until the Witteweg.
3. Following the Witteweg northeastward until the N271.
4. Following the N271 southeastward until Zwarteweg (N843).
5. Following the Zwarteweg (N843) northward until the border between the Netherlands and Germany.
6. Following the border between the Netherlands and Germany southward until the A67 (near the place Herungerberg).
7. Following the A67 westward until the junction of the A67 and the river Willemsvaart Zuid (Someren exit 35 of the A67).
8. Following the river Willemsvaart Zuid northwestward until the A2 motorway (Exit 21 Veghel of A2).
9. Following the A2 northward until the junction of the A2 with the river Maas.

Compartment 19

1. From the crossing of the border of the Netherlands and Belgium with the A67, following the A67 northeastward until the border between the Netherlands and Germany at Herungerberg.
2. Following the border between the Netherlands and Germany southward until the N68 (at Asenray).
3. Following the N68 westward until the St. Wirosingel (Roermond).
4. Following the Wirosingel northward until the N280.
5. Following the N280 westward until the junction of the N280 with the river Maas.
6. Following the river Maas southward until the border between the Netherlands and Belgium.
7. Following the border between the Netherlands and Belgium westward until the intersection of the border between the Netherlands and Belgium with the A67.

Compartment 20

1. From the crossing of the border with Belgium and the Netherlands and the Maas river, following the Maas river northward until the junction of the river Maas with the N280, junction Haelen.
2. Following the N280 eastward until the St. Wirosingel (Roermond).
3. Following the St. Wirosingel (Roermond) southward until the N68.
4. Following the N68 eastward until the border between the Netherlands and Germany (at the place Asenray).
5. Following the border between the Netherlands and Germany southward until the border between the Netherlands and Belgium until the Vaals Drielandenpunt.
6. From the Vaals Drielandenpunt, following the border between the Netherlands and Belgium in the west next until the river Maas.